

**B**

**49**

**889**

**Camden & Campbelltown to  
Menangle & Razorback**

servicing Cawdor & Menangle Park



## How to use this timetable

This timetable provides a snap shot of service information in 24-hour time (e.g. 5am = 05:00, 5pm = 17:00). Information contained in this timetable is subject to change without notice. Please note that timetables do not include minor stops, additional trips for special events, short term changes, holiday timetable changes, real-time information or any disruption alerts.

For the most up-to-date times, use the Trip Planner or Departures on [transportnsw.info](http://transportnsw.info)

## Real-time trip planning

You can plan your trip with real-time information using the Trip Planner or Departures on [transportnsw.info](http://transportnsw.info) or by downloading travel apps on your smartphone or tablet.

The Trip Planner, Departures and travel apps offer various features:

- favourite your regular trips
- see where your service is on the route
- get estimated pick up and arrival times
- receive service updates
- find nearby stations, stops, wharves and routes
- check accessibility information.

Find the latest apps at [transportnsw.info/apps](http://transportnsw.info/apps)

## Accessible services

All new buses are wheelchair-accessible with low-level floors and space for wheelchairs, prams or strollers. Look for the  symbol in this timetable. Some older buses may not have all the features you need. There will be more accessible services as older buses are replaced.

We try to make sure accessible buses run as intended. If an accessible bus is not available for a scheduled route, we apologise for the inconvenience.

## Who is providing my bus services?

The bus services shown in this timetable are run by Busabout.

## Fares

To travel on public transport in Sydney and surrounding regions, an Opal card is the cheapest and easiest ticket option.

An Opal card is a smartcard you keep and reuse. You put credit onto the card then tap on and tap off to pay your fares throughout Sydney, the Blue Mountains, Central Coast, Hunter and Illawarra, along with Intercity Trains in the Southern Highlands and South Coast.

Fares are based on:

- the type of Opal card you use
- the distance you travel from tap on to tap off
- the mode of transport you choose
- any Opal benefits such as discounts and capped fares that apply.

Find out about Opal fares and benefits at [transportnsw.info/opal](http://transportnsw.info/opal)

## Which Opal card is right for you?


**Adult** – For customers 16 years and over who are not entitled to any concessions.

**Child/Youth** – For children aged 4-15 and eligible secondary students.

**Gold Senior/Pensioner** – For eligible NSW and interstate seniors, pensioners, war widows/ers and asylum seekers.

**Concession** – For eligible tertiary students, job seekers, apprentices and trainees.

## How to apply


You can get an Adult and Child/Youth Opal cards over the counter at thousands of Opal retailers that display the Opal sign . To find your nearest retailer or order online, visit [transportnsw.info/opal](http://transportnsw.info/opal)

If you are eligible to travel with concession fares you can apply for a Gold Senior/Pensioner or Concession Opal card. Visit [transportnsw.info/opal](http://transportnsw.info/opal) or call **13 67 25 (13 OPAL)** for more information.

**Valid from: 30/07/2018**

**NOTE:** Information is correct as of the above date. For the most up-to-date times, use the Trip Planner on [transportnsw.info](http://transportnsw.info)

## Explanation of definitions and symbols





<b>A</b>	Bus operates to Menangle via Menangle Rd and returns to Campbelltown via Menangle Park.
<b>B</b>	Bus operates to Menangle via Menangle Park and returns to Campbelltown via Menangle Rd. Please join bus on outward journey.
<b>C</b>	Bus operates to/from Camden via Cawdor Rd and Argyle St.
<b>D</b>	Bus diverts via Menangle Rd to Durham Green Retirement Village.
<b>E</b>	Bus diverts via Donalds Range Rd.
<b>H</b>	Bus operates public school holidays only.
<b>M</b>	Bus operates via John St, Broughton St and Menangle Rd.
<b>Q</b>	Bus operates to Quirks Lane via Woodbridge Rd, Menangle Rd, Finns Rd and Carrolls Rd. The morning trip to Camden departs Woodbridge Rd & Finns Rd at 07:46.
<b>R</b>	Bus diverts via Burragorang Rd and operates to Camden via Cawdor Rd and Argyle St.
<b>S</b>	Bus operates public school days only.
	Wheelchair Accessible.



## Timing points





- A** Camden John Street & Argyle Street
- B** Cawdor Westbrook Road & Cawdor Road
- C** Cawdor Remembrance Drive & Cawdor Road
- D** Menangle Carrolls Road & Quirkes Lane
- E** Razorback Mount Hercules Rd & Remembrance Dr
- F** Razorback Mount Hercules Rd & Rotherwood Rd
- G** Menangle Park Shop
- H** Menangle Store
- I** Menangle Spaniards Main
- J** Macarthur Station
- K** Campbelltown Station



Monday to Friday									
map ref	Route Number	49	49	49	49	49	49	49	49
<b>F</b>	Razorback Mt Hercules Rd & Rotherwood Rd	S06:31	H06:40	–	S07:51	H07:55	H16:13	S16:13	18:11
<b>E</b>	Razorback Mt Hercules Rd & Remembrance Dr	SE06:38	H06:47	–	SE07:57	H08:01	H16:19	S16:19	18:17
<b>D</b>	Menangle Carrolls Rd & Quirkies La	S07:01	H07:01	SQ08:06	–	H08:16	–	–	17:49
<b>C</b>	Cawdor Remembrance Dr & Cawdor Rd	SC07:10	HC07:10	S08:14	SR08:19	HC08:25	H16:25	S16:35	18:22
<b>B</b>	Cawdor Westbrook Rd & Cawdor Rd	S07:14	H07:14	–	–	H08:29	–	–	–
<b>A</b>	Camden John St & Argyle St	S07:20	H07:20	S08:27	S08:35	H08:35	H16:37	S16:47	18:28
<b>B</b>	<i>Connecting bus departs Camden</i>	07:23	07:23	08:39	08:39	08:39	16:37	16:53	18:34
<b>B</b>	<i>Connecting bus arrives Campbelltown</i>	07:48	07:48	09:11	09:11	09:11	17:17	17:14	19:05
<b>T</b>	<b>Campbelltown train to City departs</b>	08:03	08:03	09:18	09:18	09:18	17:34	17:34	19:18

Monday to Friday									
map ref	Route Number	49	49	49	49	49	49	49	49
<b>T</b>	<b>Campbelltown train from City arrives</b>	05:28	05:28	06:43	06:43	14:29	14:29	14:29	16:59
<b>B</b>	<i>Connecting bus departs Campbelltown</i>	05:48	05:48	06:57	06:57	14:44	14:44	14:44	17:05
<b>B</b>	<i>Connecting bus arrives Camden</i>	06:13	06:13	07:29	07:29	15:35	15:35	15:35	17:29
<b>A</b>	Camden John St & Argyle St	S06:13	H06:22	S07:35	H07:39	HC15:38	SC15:43	SM15:48	C17:30
<b>B</b>	Cawdor Westbrook Rd & Cawdor Rd	–	–	–	–	H15:45	S15:50	–	17:36
<b>C</b>	Cawdor Remembrance Dr & Cawdor Rd	S06:21	H06:30	SQ07:43	H07:47	H15:50	SQ15:55	S16:01	17:43
<b>D</b>	Menangle Carrolls Rd & Quirkies La	S07:01	H07:01	SQ08:06	–	H15:55	SQ16:10	–	17:49
<b>E</b>	Razorback Mt Hercules Rd & Remembrance Dr	S06:25	H06:34	–	H07:51	H16:06	–	S16:06	18:02
<b>F</b>	Razorback Mt Hercules Rd & Rotherwood Rd	S06:31	H06:40	–	H07:55	H16:13	–	S16:13	18:11

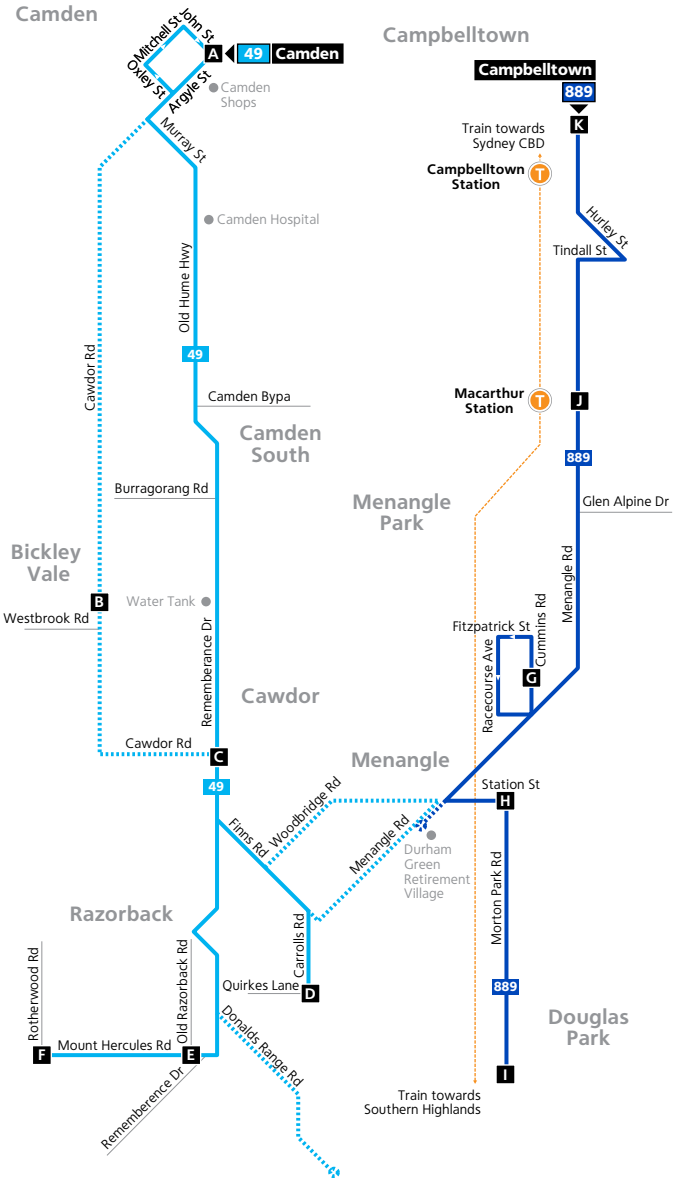
<b>Monday to Friday</b>						
<small>map ref</small>	<b>Route Number</b>	<b>889</b>	<b>889</b>	<b>889</b>	<b>889</b>	<b>889</b>
<b>I</b>	<b>Menangle Spaniards Main</b>	06:10	07:08	08:06	12:12	16:30 18:08
<b>H</b>	<b>Menangle Store</b>	D06:16	D07:14	D08:12	12:18	16:36 18:13
<b>G</b>	<b>Menangle Park Shop</b>	06:23	07:21	08:19	12:23	<b>B</b> 16:14 <b>B</b> 17:53
<b>J</b>	<b>Macarthur Station</b>	06:33	07:30	08:32	12:34	16:46 18:24
<b>K</b>	<b>Campbelltown Station</b>	06:43	07:38	08:40	12:42	16:54 18:31
<b>T</b>	<b>Campbelltown train to City departs</b>	06:52	07:52	08:48	12:48	17:03 18:49

<b>Saturday</b>			
<small>map ref</small>	<b>Route Number</b>	<b>889</b>	<b>889</b>
<b>I</b>	<b>Menangle Spaniards Main</b>	07:48	18:16
<b>H</b>	<b>Menangle Store</b>	D07:54	18:22
<b>G</b>	<b>Menangle Park Shop</b>	08:01	<b>B</b> 17:59
<b>J</b>	<b>Macarthur Station</b>	08:11	18:30
<b>K</b>	<b>Campbelltown Station</b>	08:21	18:36
<b>T</b>	<b>Campbelltown train to City departs</b>	08:32	18:47

<b>Monday to Friday</b>							
<small>map ref</small>	<b>Route Number</b>	<b>889</b>	<b>889</b>	<b>889</b>	<b>889</b>	<b>889</b>	<b>889</b>
<b>T</b>	<b>Campbelltown train from City arrives</b>	06:28	07:25	11:29	15:44	17:26	18:26
<b>K</b>	<b>Campbelltown Station Stand B</b>	06:45	07:41	11:41	15:56	17:35	18:35
<b>J</b>	<b>Macarthur Station</b>	06:50	07:47	11:48	16:04	17:43	18:42
<b>G</b>	<b>Menangle Park Shop</b>	A07:24	A08:19	D11:58	D16:14	D17:53	D18:52
<b>H</b>	<b>Menangle Store</b>	07:00	07:58	12:04	16:21	18:00	18:59
<b>I</b>	<b>Menangle Spaniards Main</b>	07:08	08:06	12:12	16:30	18:08	19:07

<b>Saturday</b>			
<small>map ref</small>	<b>Route Number</b>	<b>889</b>	<b>889</b>
<b>T</b>	<b>Campbelltown train from City arrives</b>	07:18	17:33
<b>K</b>	<b>Campbelltown Station Stand B</b>	07:25	17:40
<b>J</b>	<b>Macarthur Station</b>	07:30	17:47
<b>G</b>	<b>Menangle Park Shop</b>	A08:01	D17:59
<b>H</b>	<b>Menangle Store</b>	07:40	18:08
<b>I</b>	<b>Menangle Spaniards Main</b>	07:48	18:16

# Routes 49, 889



Diagrammatic Map  
Not to Scale

