

B

38

39

40

**Camden to Spring Creek, The Oaks,
Mowbray Park & Belimbla Park**

Also shows selected journeys on Route 32



How to use this timetable

This timetable provides a snap shot of service information in 24-hour time (e.g. 5am = 05:00, 5pm = 17:00). Information contained in this timetable is subject to change without notice. Please note that timetables do not include minor stops, additional trips for special events, short term changes, holiday timetable changes, real-time information or any disruption alerts.

For the most up-to-date times, use the Trip Planner or Departures on transportnsw.info

Real-time trip planning


You can plan your trip with real-time information using the Trip Planner or Departures on transportnsw.info or by downloading travel apps on your smartphone or tablet.

The Trip Planner, Departures and travel apps offer various features:

- favourite your regular trips
- see where your service is on the route
- get estimated pick up and arrival times
- receive service updates
- find nearby stations, stops, wharves and routes
- check accessibility information.

Find the latest apps at transportnsw.info/apps

Accessible services

All new buses are wheelchair-accessible with low-level floors and space for wheelchairs, prams or strollers. Look for the  symbol in this timetable. Some older buses may not have all the features you need. There will be more accessible services as older buses are replaced.

We try to make sure accessible buses run as intended. If an accessible bus is not available for a scheduled route, we apologise for the inconvenience.

Who is providing my bus services?

The bus services shown in this timetable are run by Busabout.

Fares

To travel on public transport in Sydney and surrounding regions, an Opal card is the cheapest and easiest ticket option.

An Opal card is a smartcard you keep and reuse. You put credit onto the card then tap on and tap off to pay your fares throughout Sydney, the Blue Mountains, Central Coast, Hunter and Illawarra, along with Intercity Trains in the Southern Highlands and South Coast.

Fares are based on:

- the type of Opal card you use
- the distance you travel from tap on to tap off
- the mode of transport you choose
- any Opal benefits such as discounts and capped fares that apply.

Find out about Opal fares and benefits at transportnsw.info/opal

Which Opal card is right for you?


Adult – For customers 16 years and over who are not entitled to any concessions.

Child/Youth – For children aged 4-15 and eligible secondary students.

Gold Senior/Pensioner – For eligible NSW and interstate seniors, pensioners, war widows/ers and asylum seekers.

Concession – For eligible tertiary students, job seekers, apprentices and trainees.

How to apply


You can get an Adult and Child/Youth Opal cards over the counter at thousands of Opal retailers that display the Opal sign . To find your nearest retailer or order online, visit transportnsw.info/opal

If you are eligible to travel with concession fares you can apply for a Gold Senior/Pensioner or Concession Opal card. Visit transportnsw.info/opal or call **13 67 25 (13 OPAL)** for more information.

Valid from: 23/08/2020

NOTE: Information is correct as of the above date. For the most up-to-date times, use the Trip Planner on transportnsw.info

Explanation of definitions and symbols

A	Bus operates via Carrington Hospital.
C	Bus operates via Cawdor Rd, Westbrook Rd & Fosters Lane to or from Burragorang Rd, omitting Werombi Rd & Mayfarm Rd.
D	Bus operates via Cawdor Rd & Burragorang Rd to or from Camden omitting Werombi Rd & Mayfarm Rd.
E	Bus operates direct along Burragorang Rd between Oakdale & The Oaks.
H	Bus operates public school holidays only.
K	Bus operates to Oakdale via Belimbla Park omitting Burragorang Rd between Binalong Rd & Barkers Lodge Rd.
L	Bus operates via Werombi Rd & Cawdor Rd, omitting Cobbitty.
S	Bus operates public school days only.
T	During public school holidays bus operates 5 minutes later than time shown.
X	A change of bus may be required.
Y	Bus operates direct along Burragorang Rd omitting The Oaks shops.
	Wheelchair Accessible.

Timing points

- A** Camden John St & Argyle St
- B** Ellis Lane Werombi Rd & Ellis La
- C** Mount Hunter Burragorang Rd & Spring Creek Rd
- D** The Oaks John St & Mary St
- E** Belimbla Park Binalong Rd & Kundabung St
- F** Oakdale Burragorang Rd & Steveys Forest Rd
- G** Oakdale Burragorang Rd & Dairy Rd
- H** Spring Creek End Spring Creek Rd
- I** Spring Creek End Calf Farm Rd
- J** Mowbray Park Barkers Lodge Rd & Nolans Rd
- K** Mowbray Park Barkers Lodge Rd & Montpelier Dr
- L** Nattai
- M** Oakdale Steveys Forest Rd & Ridge Rd

Monday to Friday												
map ref	Route Number	40	40	40	32	40	40	39	40	40	38	40
L	Nattai	–	–	–	–	S07:14	–	–	–	–	–	–
G	Oakdale Burragorang Rd & Dairy Rd	05:44	–	06:43	–	SE07:45	H07:31	–	08:14	–	–	–
F	Oakdale Burragorang Rd & Steveys Forest Rd	05:50	06:15	06:49	–	SE07:36	H07:37	–	08:18	–	–	–
E	Belimbla Park Binalong Rd & Kundabung St	05:57	06:22	06:56	–	–	H07:43	S07:43	08:26	–	–	S09:06
D	The Oaks John St & Mary St	06:04	06:29	07:03	–	S07:50	H07:50	S07:50	08:34	–	–	S09:16
C	Mt Hunter Burragorang Rd & Spring Creek Rd	06:14	06:39	07:13	–	S07:57	H07:57	S07:57	08:42	–	S09:25	S09:28
B	Ellis Lane Werombi Rd & Ellis La	06:24	06:49	07:23	S08:05	D	H08:07	D	D	08:58	D	D
A	Camden John St & Argyle St	06:33	06:58	07:32	S08:14	S08:15	H08:15	S08:21	08:54	09:08	S09:32	S09:38
B	Connecting bus departs Camden	06:34	06:58	07:35	08:17	08:17	08:17	08:22	09:11	09:11	09:47	09:47
B	Connecting bus arrives Campbelltown	07:04	07:20	08:08	09:06	09:06	09:06	09:06	09:47	09:47	10:23	10:23
T	Campbelltown train to City departs	07:13	07:28	08:18	09:18	09:18	09:18	09:18	10:04	10:04	10:34	10:34

Monday to Friday (continued...)											
map ref	Route Number	40	40	40	40	32	40	32	40	32	40
L	Nattai	S08:55	–	–	–	–	–	–	–	–	–
G	Oakdale Burragorang Rd & Dairy Rd	–	12:00	13:57	–	–	17:03	–	17:57	–	19:19
F	Oakdale Burragorang Rd & Steveys Forest Rd	09:23	12:06	14:03	T16:07	–	17:09	–	18:03	–	19:25
E	Belimbla Park Binalong Rd & Kundabung St	09:32	12:12	14:09	T16:13	–	17:15	–	18:09	–	19:31
D	The Oaks John St & Mary St	09:38	12:18	14:15	T16:19	–	17:22	–	18:16	–	19:36
C	Mt Hunter Burragorang Rd & Spring Creek Rd	09:47	12:27	14:24	T16:28	–	17:35	–	18:29	–	19:44
B	Ellis Lane Werombi Rd & Ellis La	A09:56	A12:36	A14:33	D	17:09	D	18:24	D	19:19	D
A	Camden John St & Argyle St	10:08	12:48	14:45	T16:37	17:18	17:47	18:33	18:41	19:28	19:53
B	Connecting bus departs Camden	10:27	12:57	14:47	16:53	–	17:51	–	18:49	–	20:29
B	Connecting bus arrives Campbelltown	11:03	13:33	15:23	17:14	–	18:10	–	19:20	–	20:49
T	Campbelltown train to City departs	11:18	13:48	15:34	17:34	–	18:18	–	19:33	–	21:02

Saturday					
map ref	Route Number	40	40	32	40
L	Nattai	–	–	–	–
G	Oakdale Burragorang Rd & Dairy Rd	08:16	13:34	–	18:31
F	Oakdale Burragorang Rd & Steveys Forest Rd	08:22	13:40	–	18:37
E	Belimbla Park Binalong Rd & Kundabung St	08:28	13:46	–	18:43
D	The Oaks John St & Mary St	08:34	13:52	–	18:49
C	Mt Hunter Burragorang Rd & Spring Creek Rd	08:43	14:01	–	18:58
B	Ellis Lane Werombi Rd & Ellis La	08:52	14:10	18:31	19:07
A	Camden John St & Argyle St	09:02	14:20	18:40	19:17
B	Connecting bus departs Camden	09:07	14:43	18:43	19:20
B	Connecting bus arrives Campbelltown	09:49	15:19	19:19	19:42
T	Campbelltown train to City departs	10:02	15:33	19:32	19:47

Monday to Friday												
map ref	Route Number	32	40	32	40	32	40	40	40	40	40	
T	Campbelltown train from City arrives	–	–	–	05:28	06:13	06:28	06:58	07:40	07:58	10:44	12:47
B	Connecting bus departs Campbelltown	–	–	05:21	05:48	06:19	06:43	07:07	07:51	08:04	10:53	12:53
B	Connecting bus arrives Camden	–	–	05:46	06:13	06:44	07:02	07:45	08:18	08:31	11:28	13:28
A	Camden John St & Argyle St	L05:24	05:33	L05:58	S06:37	L06:50	H07:11	H07:53	S08:18	08:40	11:34	13:31
B	Ellis Lane Werombi Rd & Ellis La	05:28	D	06:02	D	06:54	D	D	D	D	11:39	13:36
C	Mt Hunter Burragorang Rd & Spring Creek Rd	–	05:43	–	S06:47	–	H07:21	H08:03	S08:29	08:48	11:47	13:44
D	The Oaks John St & Mary St	–	Y05:50	–	SY06:54	–	HY07:28	H08:11	S08:36	08:58	11:57	13:54
G	Oakdale Burragorang Rd & Dairy Rd	–	05:53	–	S06:57	–	H07:31	08:14	S08:39	–	12:00	13:57
F	Oakdale Burragorang Rd & Steveys Forest Rd	–	05:59	–	S07:03	–	H07:37	08:18	S08:45	H09:12	12:06	14:03
E	Belimbla Park Binalong Rd & Kundabung St	–	06:22	–	–	–	H07:43	08:26	S09:32	09:06	12:12	14:09
L	Nattai	–	–	–	S07:14	–	–	–	S08:55	–	–	–

Monday to Friday (continued...)									
map ref	Route Number	40	40	40	32	40	40	40	
T	Campbelltown train from City arrives	13:29	14:14	14:59	14:59	14:59	15:29	16:59	17:55
B	Connecting bus departs Campbelltown	13:43	14:24	15:11	15:11	15:11	15:46	17:05	18:08
B	Connecting bus arrives Camden	14:18	14:59	15:58	15:58	15:58	16:24	17:29	18:41
A	Camden John St & Argyle St	A14:40	15:08	S15:58	L15:58	S16:09	16:36	17:30	18:55
B	Ellis Lane Werombi Rd & Ellis La	14:52	D	C	16:04	S16:15	16:41	17:35	19:00
C	Mt Hunter Burragorang Rd & Spring Creek Rd	–	15:23	S16:11	–	S16:24	16:50	17:44	19:08
D	The Oaks John St & Mary St	–	15:38	S16:19	–	S16:32	17:00	17:54	19:16
G	Oakdale Burragorang Rd & Dairy Rd	–	K	K	–	S16:35	17:03	17:57	19:19
F	Oakdale Burragorang Rd & Steveys Forest Rd	–	15:59	S16:43	–	S16:41	17:09	18:03	19:25
E	Belimbla Park Binalong Rd & Kundabung St	–	15:42	–	–	S16:47	17:15	18:09	19:31
L	Nattai	–	S16:28	–	–	–	–	–	–

Saturday					
map ref	Route Number				
	32	40	40	40	40
T	Campbelltown train from City arrives	–	07:03	12:18	17:18
B	Connecting bus departs Campbelltown	–	07:12	12:24	17:24
B	Connecting bus arrives Camden	–	07:35	13:03	18:03
A	Camden John St & Argyle St	L06:32	07:50	13:08	18:05
B	Ellis Lane Werombi Rd & Ellis La	06:36	07:55	13:13	18:10
C	Mt Hunter Burragorang Rd & Spring Creek Rd	–	08:03	13:21	18:18
D	The Oaks John St & Mary St	–	Y08:13	13:31	18:28
G	Oakdale Burragorang Rd & Dairy Rd	–	08:16	13:34	18:31
F	Oakdale Burragorang Rd & Steveys Forest Rd	–	08:22	13:40	18:37
E	Belimbla Park Binalong Rd & Kundabung St	–	08:28	13:46	18:43
L	Nattai	–	–	–	–

Monday to Friday				
map ref	Route Number	38	38	38
A	Camden John St & Argyle St	–	–	S15:44
I	Spring Creek End Calf Farm Rd	S07:39	S09:05	S16:09
H	Spring Creek End Spring Creek Rd	S07:49	S09:13	S16:14
A	Camden John St & Argyle St	S08:23	S09:32	S16:41

Camden to Mowbray Park loop

Monday to Friday

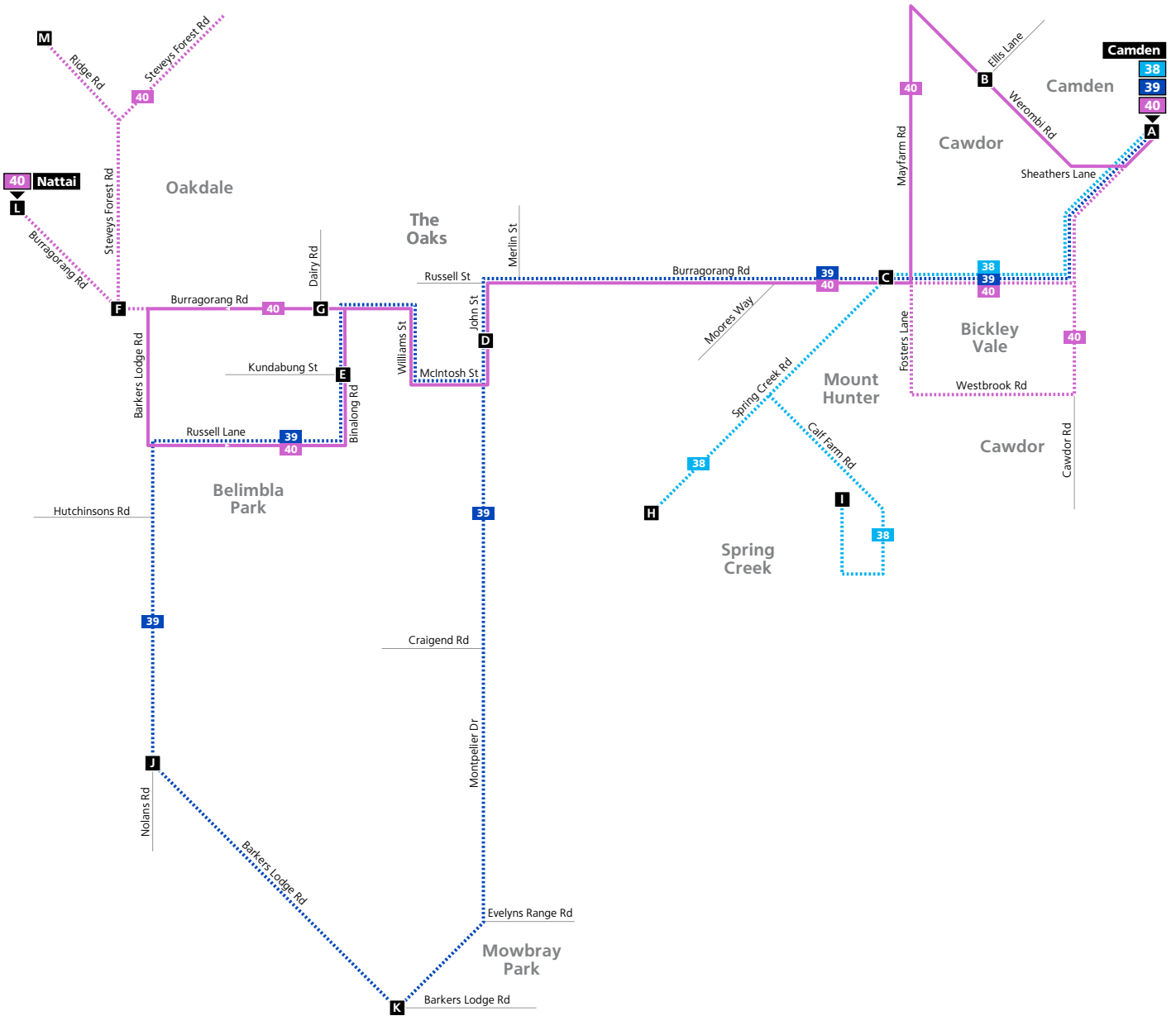
map ref	Route Number	39	39	39
A	Camden John St & Argyle St	-	-	\$15:23
D	The Oaks John St & Mary St	-	-	\$15:44
K	Mowbray Pk Barkers Lodge Rd & Montpelier Dr	S07:27	S09:05	\$16:08
J	Mowbray Pk Barkers Lodge Rd & Nolans Rd	S07:34	S09:12	\$16:03
D	The Oaks John St & Mary St	S07:50	SX09:38	\$16:22
A	Camden John St & Argyle St	S08:21	SX10:08	-

Monday to Friday

map ref	Route Number	40	40	40	40
A	Camden John St & Argyle St	05:34	-	-	15:08
D	The Oaks John St & Mary St	Y05:51	-	-	15:38
M	Oakdale Steveys Forest Rd & Ridge Rd	06:11	S07:28	09:17	15:59
D	The Oaks John St & Mary St	06:30	S07:50	09:38	-
A	Camden John St & Argyle St	06:59	S08:15	10:08	-

Camden to Ridge Road loop

Routes 38, 39, 40



Legend

- Bus route
- Timing point
- Bus route number

