

## Description of routes in this timetable

### Route 899

#### Camden to Catherine Field

via Narellan.

Service operates Monday to Saturday.

### Route S17

#### Camden to Narellan

via Spring Farm.

Service operates Monday to Friday.

## Camden to Narellan & Catherine Field

### Bus Timetable

899

S17

Also shows selected journeys on Route 898



Includes accessible services

Effective from 27 February 2017

Busabout - v2



[transportnsw.info](http://transportnsw.info)  
Call 131 500 NRS 133 677

Need an Opal card?  
[opal.com.au](http://opal.com.au)



## What's inside

Your Bus timetable .....	1
Ticketing .....	1
Accessible services .....	1
How to use this timetable .....	1
Other general information .....	1
Bus contacts .....	1

### Timetables

#### From Narellan towards Camden

Monday to Friday .....	2
------------------------	---

#### From Camden towards Narellan

Monday to Friday .....	2
------------------------	---

#### From Catherine Field towards Camden

Monday to Friday .....	3
------------------------	---

#### From Camden towards Catherine Field

Monday to Friday .....	3
------------------------	---

#### From Catherine Field towards Campbelltown

Monday to Friday .....	4
------------------------	---

Saturday .....	4
----------------	---

#### From Campbelltown towards Catherine Field

Monday to Friday .....	5
------------------------	---

Saturday .....	5
----------------	---

Explanation of definitions and symbols .....	6
--	---

Bus route map .....	6
---------------------	---

## Your Bus timetable

Bus services take you around Sydney and outer Sydney metropolitan areas, including Newcastle, the Lower Hunter, the Central Coast, the Blue Mountains, Lithgow and the Illawarra. If you have any questions about getting around on buses, just ask. Staff are here for you.

## Opal. Your ticket to public transport.

Opal is the easy way of travelling on public transport in Sydney, the Blue Mountains, Central Coast, Hunter, Illawarra and Southern Highlands.

An Opal card is a smartcard you keep and reuse. You load value onto the card to pay for your travel on any mode of public transport, including trains, buses, ferries and light rail.

### Opal card benefits

- Fares capped daily, weekly and on Sundays\*
- Discounted travel after eight paid journeys each week
- \$2 discount for every transfer between modes (train, bus, ferry, light rail) as part of one journey within 60 minutes.†
- Off-peak train fare savings of 30%
- The option of auto top-up, so you're always ready to travel

### Which Opal card is right for you?

- **Adult** – For customers 16 plus, who usually pay full fare and aren't entitled to any concessions.
- **Child/Youth** – For children aged 4-15 and eligible secondary students over 16. All fares are half the price of Adult fares.
- **Concession** – For eligible tertiary students, job seekers, apprentices and trainees. All fares are half the price of Adult fares.
- **Gold Senior/Pensioner** – For eligible NSW and interstate seniors, pensioners and war widows/ers. Fares are capped at \$2.50 per day.\*

### How to Apply

Visit [opal.com.au](http://opal.com.au) or call **13 67 25 (13 OPAL)**.

Adult and Child/Youth Opal cards are also available over the counter from 2,100 Opal retailers. To find your nearest visit [retailers.opal.com.au](http://retailers.opal.com.au).


For more information, visit [transportnsw.info](http://transportnsw.info) or call **131 500**.

\* Capped fares do not include the Sydney Airport station access fee.

† \$1 discount for Child/Youth, Concession and Gold Senior/Pensioner.

Travel with Opal is subject to the Opal Terms of Use, available at [opal.com.au](http://opal.com.au).

## Accessible services

All new buses are wheelchair-accessible with low-level floors and space for wheelchairs, prams or strollers. Look for the symbol  in this timetable. Some older buses may not have all the features you need. There will be more accessible services as older buses are replaced.

We try to make sure accessible buses run as intended. If an accessible bus is not available for a scheduled route, we apologise in advance for the inconvenience.

## How to use this timetable

- Go to the route map at the back of this timetable and find the two timing points your bus stop is located between.
- Then find these two timing points on the timetable.
- Your bus is scheduled to arrive between the times shown for these points.

### For example

If your bus stop is located between timing points A and B on the route map, then your bus is scheduled to arrive between the times shown for A and B in the timetable. Please arrive at your bus stop around 5 minutes before your bus is scheduled.

This timetable is expressed in 24-hour time.

12 midnight to 12 midday	12 midday to 12 midnight
00:00 to 11:59	12:00 to 23:59
12.00 am = 00:00	12.00 pm = 12:00
1.00 am = 01:00	1.00 pm = 13:00
2.00 am = 02:00	2.00 pm = 14:00
3.00 am = 03:00	3.00 pm = 15:00
4.00 am = 04:00	4.00 pm = 16:00
5.00 am = 05:00	5.00 pm = 17:00
6.00 am = 06:00	6.00 pm = 18:00
7.00 am = 07:00	7.00 pm = 19:00
8.00 am = 08:00	8.00 pm = 20:00
9.00 am = 09:00	9.00 pm = 21:00
10.00 am = 10:00	10.00 pm = 22:00
11.00 am = 11:00	11.00 pm = 23:00

## Download real-time apps [transportnsw.info/apps](http://transportnsw.info/apps)

Real-time apps let you track trains, buses, ferries and light rail in real time on the go. So don't miss your next Transport connection. Download one of the handy apps to track your service on your mobile device.

- Where your train, bus, ferry or light rail service is right now
- Estimated arrival times
- Service updates
- Closest stations, stops, wharves and routes
- Accessibility details.

## Who is providing my bus services?

The bus services shown in this timetable are run by Busabout.

## Is this timetable current?

We try to make sure services depart at the specified times. However, timetables may change and services may be delayed, cancelled or diverted due to circumstances beyond our control.

If you have not travelled with us for a while, you can confirm this timetable is still current by visiting [transportnsw.info](http://transportnsw.info) or calling **131 500**.

Over Christmas and the New Year, a reduced timetable may operate. If you're travelling during this time, plan your trip at [transportnsw.info](http://transportnsw.info) or call **131 500**.

## Bus etiquette

Eating, drinking, smoking or playing loud music on the bus is not allowed. By law, smoking is not allowed at any bus stop, or at train stations, ferry wharves or light rail stops.

## Helpful contacts

To plan your trip, get service information and make general enquiries:

Visit [transportnsw.info](http://transportnsw.info) or call **131 500**.

If you are deaf, or have a hearing or speech impairment contact us through the National Relay Service on **133 677**. For more information visit [relayservice.gov.au](http://relayservice.gov.au).

### Lost property offices

Visit [transportnsw.info](http://transportnsw.info) or call **131 500** NRS **133 677** to contact the operator of your service. If you still have your bus ticket, it will help identify the bus you travelled on.

### Emergencies

Call Triple Zero (**000**)

### Crime Stoppers

To give information that may help stop, solve or prevent criminal activity

Call **1800 333 000**

### Police Assistance Line

To report thefts or other non-life threatening matters  
Call **131 444**





**Disclaimer:** Information in this timetable is based on the latest details at the time of printing, and is subject to change without notice.

Monday to Friday									
map ref	Route Number	S17	S17	S17	S17	S17	S17	S17	S17
<b>C</b>	Narellan Town Centre Elyard St	...	08:18	10:06	13:06	14:06	H15:03	S15:05	16:28 18:23
<b>D</b>	Narellan Town Centre Camden Valley Wy	07:18	08:19	10:07	13:07	14:07	H15:04	S15:06	16:29 18:24
<b>B</b>	Spring Farm Macarthur Rd & Springs Rd	07:26	08:28	10:14	13:14	14:14	H15:13	S15:18	16:36 18:31
<b>A</b>	Camden John St	07:31	08:47	10:19	13:19	14:19	H15:18	...	16:41 18:36

Monday to Friday							
map ref	Route Number	S17	S17	S17	S17	S17	S17
<b>A</b>	Camden John St	06:13	07:34	09:02	10:20	13:33	15:17 16:45
<b>B</b>	Spring Farm Macarthur Rd & Springs Rd	06:17	07:38	09:06	10:24	13:37	15:22 16:49
<b>D</b>	Narellan Town Centre Camden Valley Wy	06:26	07:48	09:13	10:31	13:44	15:32 16:56
<b>C</b>	Narellan Town Centre Elyard St	...	...	09:14	10:32	13:45	15:33 ...


## Monday to Friday

## Catherine Field to Camden

Monday to Friday					
<small>map ref</small>	Route Number	899	899	899	899
<b>E</b>	Camden Valley Wy & Catherine Field Rd	S07:16	H07:50	S08:08	H08:26
<b>D</b>	Narellan Town Centre Camden Valley Wy	SX07:25	HX07:58	S08:32	H08:40
<b>A</b>	Camden John St	SX07:51	HX08:17	S08:55	H08:47

## Monday to Friday

## Camden to Catherine Field

Monday to Friday		
<small>map ref</small>	Route Number	899 899
<b>A</b>	Camden John St	15:50 16:43
<b>D</b>	Narellan Town Centre Camden Valley Wy	16:00 16:55
<b>E</b>	Camden Valley Wy & Catherine Field Rd	16:17 17:03

Monday to Friday										
map ref	Route Number	898	898	899	899	899	899	899	899	
<b>F</b>	Catherine Field Gledswood Winery	...	...	...	...	10:34	12:34	14:18	...	...
<b>E</b>	Camden Valley Wy & Catherine Field Rd	06:56	07:27	07:27	J08:08	10:36	12:36	14:20	16:17	17:03
<b>D</b>	Narellan Town Centre Camden Valley Wy	<b>C</b>	<b>C</b>	...	X08:32	...	...	...	...	...
<b>C</b>	Narellan Town Centre Elyard St	<b>C</b>	<b>C</b>	X07:35	...	10:45	12:45	X14:29	X16:25	X17:11
<b>B</b>	Connecting bus departs Narellan	<b>C</b>	<b>C</b>	07:48	08:47	10:45	12:45	S14:32	16:37	17:15
<b>B</b>	Connecting bus arrives Campbelltown	C07:33	C08:09	08:08	09:11	11:25	12:25	S14:57	17:05	17:43
<b>T</b>	Campbelltown train departs via East Hills line	07:42	08:17	08:17	09:26	11:32	12:32	15:02	17:17	18:02
<b>T</b>	Campbelltown train departs via Liverpool line	07:48	08:36	08:36	09:39	11:39	12:39	15:09	17:39	18:13

Saturday			
map ref	Route Number	899	899
<b>F</b>	Catherine Field Gledswood Winery	10:13	15:13
<b>E</b>	Camden Valley Wy & Catherine Field Rd	10:15	15:15
<b>D</b>	Narellan Town Centre Camden Valley Wy	...	...
<b>C</b>	Narellan Town Centre Elyard St	10:24	15:24
<b>B</b>	Connecting bus departs Narellan	10:24	15:24
<b>B</b>	Connecting bus arrives Campbelltown	11:04	16:04
<b>T</b>	Campbelltown train departs via East Hills line	11:24	16:24
<b>T</b>	Campbelltown train departs via Liverpool line	11:33	16:33

<b>Monday to Friday</b>									
map ref	Route Number	898	899	899	899	899	899	898	898
<b>T</b>	<b>Campbelltown train arrives via Liverpool line</b>	06:45	09:15	11:06	13:06	...	16:07	17:07	18:11
<b>T</b>	<b>Campbelltown train arrives via East Hills line</b>	06:57	09:12	11:12	13:12	...	16:27	17:12	18:13
<b>B</b>	<b>Connecting bus departs Campbelltown</b>	<b>C</b> 07:02	09:28	11:28	13:28	...	16:35	<b>C</b> 17:23	<b>C</b> 18:23
<b>B</b>	<b>Connecting bus arrives Narellan</b>	<b>C</b>	10:06	12:06	14:06	...	16:49	<b>C</b>	<b>C</b>
<b>C</b>	<b>Narellan Town Centre Elyard St</b>	<b>C</b>	10:06	12:06	14:06	...	...	<b>C</b>	<b>C</b>
<b>D</b>	<b>Narellan Town Centre Camden Valley Wy</b>	<b>C</b>	...	...	...	16:00	<b>X</b> 16:55	<b>C</b>	<b>C</b>
<b>E</b>	<b>Camden Valley Wy &amp; Catherine Field Rd</b>	<b>C</b> 07:25	10:15	12:15	14:15	16:17	17:03	<b>C</b> 18:07	<b>C</b> 18:58
<b>F</b>	<b>Catherine Field Gledswood Winery</b>	...	10:17	12:17	14:17	...	...	...	...

<b>Saturday</b>			
map ref	Route Number	899	899
<b>T</b>	<b>Campbelltown train arrives via Liverpool line</b>	08:45	13:45
<b>T</b>	<b>Campbelltown train arrives via East Hills line</b>	08:55	13:55
<b>B</b>	<b>Connecting bus departs Campbelltown</b>	09:07	14:07
<b>B</b>	<b>Connecting bus arrives Narellan</b>	09:45	14:45
<b>C</b>	<b>Narellan Town Centre Elyard St</b>	09:45	14:45
<b>D</b>	<b>Narellan Town Centre Camden Valley Wy</b>	...	...
<b>E</b>	<b>Camden Valley Wy &amp; Catherine Field Rd</b>	09:54	14:54
<b>F</b>	<b>Catherine Field Gledswood Winery</b>	09:56	14:56

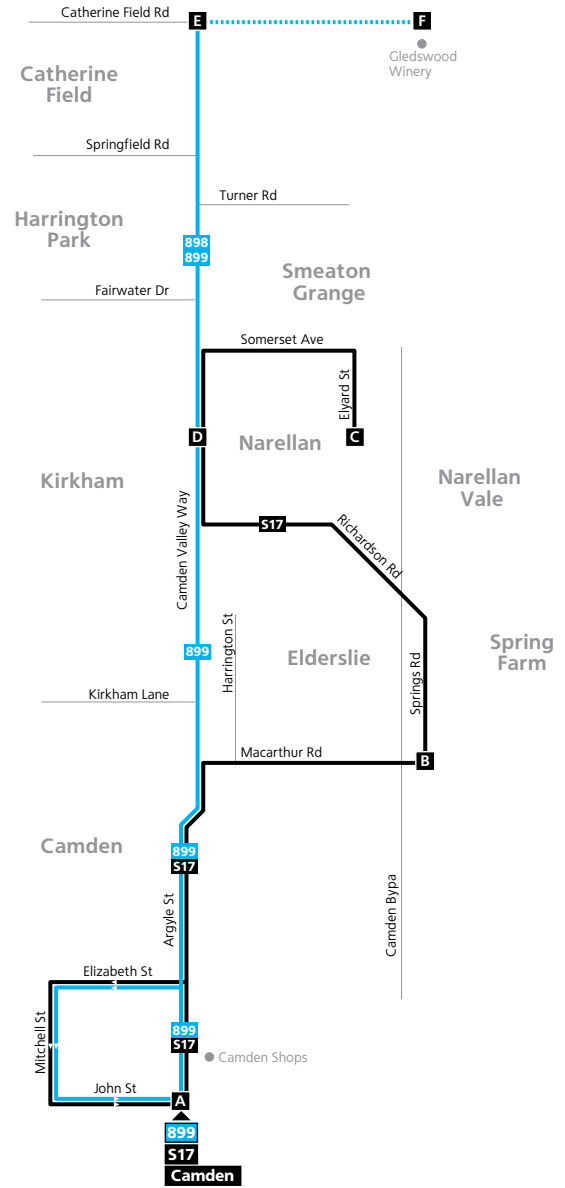


# Explanation of definitions and symbols

- C** Direct Route 898 service to/from Campbelltown via Narellan Rd.
- H** Bus operates public school holidays only.
- J** Public school holidays bus operates from timing point 10 minutes later than time shown.
- S** Bus operates public school days only.
- X** A change of bus may be required.

## Timing Points

- A** Camden John St
- B** Spring Farm Macarthur Rd & Springs Rd
- C** Narellan Town Centre Elyard St
- D** Narellan Town Centre Camden Valley Wy
- E** Camden Valley Wy & Catherine Field Rd
- F** Catherine Field Gledswood Winery



Diagrammatic Map  
Not to Scale

### Legend

- Bus route
- Bus route number
- Timing point

