












Monday to Friday

Oakdale, Belimbla Park & The Oaks to Camden

Monday to Friday									
map ref	Route Number	40	40	40	32	40	40	39	40
L	Nattai	S07:14
G	Oakdale Burragorang Rd & Dairy Rd	05:44	...	06:43	...	SE07:45	H07:31	...	08:14
F	Oakdale Burragorang Rd & Steveys Forest Rd	05:50	06:16	06:49	...	SE07:36	H07:37	...	08:18
E	Belimbla Park Binalong Rd & Kundabung St	05:57	06:23	06:56	H07:43	S07:43	08:26
D	The Oaks John St & Mary St	06:04	06:30	07:03	...	S07:50	H07:50	S07:50	08:34
C	Mt Hunter Burragorang Rd & Spring Creek Rd	06:14	06:40	07:13	...	S07:57	H07:57	S07:57	08:42
B	Ellis Lane Werombi Rd & Ellis La	06:24	06:50	07:23	S08:05		D H08:07		D
A	Camden John St & Argyle St	06:33	06:59	07:32	S08:14	S08:15	H08:15	S08:21	08:54
B	<i>Connecting bus departs Camden</i>	06:34	06:59	07:35	08:17	08:17	08:17	08:22	09:11
B	<i>Connecting bus arrives Campbelltown</i>	07:04	07:21	08:08	09:06	09:06	09:06	09:06	09:47
T	<i>Campbelltown train departs via East Hills line</i>	07:15	07:30	08:17	09:26	09:26	09:26	09:26	10:02
T	<i>Campbelltown train departs via Liverpool line</i>	07:19	07:36	08:36	09:39	09:39	09:39	09:39	10:09






Monday to Friday (continued...)									
map ref	Route Number	40	38	40	40	40	40	40	32
L	Nattai	S08:55
G	Oakdale Burragorang Rd & Dairy Rd	12:00	13:57
F	Oakdale Burragorang Rd & Steveys Forest Rd	09:23	12:06	14:03	T16:07	...
E	Belimbla Park Binalong Rd & Kundabung St	S09:06	09:32	12:12	14:09	T16:13	...
D	The Oaks John St & Mary St	S09:16	09:38	12:18	14:15	T16:19	...
C	Mt Hunter Burragorang Rd & Spring Creek Rd	...	S09:25	S09:28	09:47	12:27	14:24	T16:28	...
B	Ellis Lane Werombi Rd & Ellis La	08:58	D	D	A09:56	A12:36	A14:33	D	17:09
A	Camden John St & Argyle St	09:08	S09:32	S09:38	10:08	12:48	14:45	T16:37	17:18
B	<i>Connecting bus departs Camden</i>	09:11	09:47	09:47	10:27	12:57	14:47	16:53	...
B	<i>Connecting bus arrives Campbelltown</i>	09:47	10:23	10:23	11:03	13:33	15:23	17:14	...
T	<i>Campbelltown train departs via East Hills line</i>	10:02	10:32	10:32	11:26	14:02	15:32	17:32	...
T	<i>Campbelltown train departs via Liverpool line</i>	10:09	10:39	10:39	11:09	13:39	15:39	17:39	...

Monday to Friday (continued...)						
map ref	Route Number	40	32	40	32	40
L	Nattai
G	Oakdale Burragorang Rd & Dairy Rd	17:03	...	17:57	...	19:19
F	Oakdale Burragorang Rd & Steveys Forest Rd	17:09	...	18:03	...	19:25
E	Belimbla Park Binalong Rd & Kundabung St	17:15	...	18:09	...	19:31
D	The Oaks John St & Mary St	17:22	...	18:16	...	19:36
C	Mt Hunter Burragorang Rd & Spring Creek Rd	17:35	...	18:29	...	19:44
B	Ellis Lane Werombi Rd & Ellis La	D	18:24	D	19:19	D
A	Camden John St & Argyle St	17:47	18:33	18:41	19:28	19:53
B	<i>Connecting bus departs Camden</i>	17:51	...	18:49	...	20:29
B	<i>Connecting bus arrives Campbelltown</i>	18:10	...	19:20	...	20:49
T	<i>Campbelltown train departs via East Hills line</i>	18:17	...	19:32	...	21:02
T	<i>Campbelltown train departs via Liverpool line</i>	18:43	...	19:42	...	21:19

Saturday					
map ref	Route Number	40	40	32	40
L	Nattai
G	Oakdale Burragorang Rd & Dairy Rd	08:16	13:34	...	18:31
F	Oakdale Burragorang Rd & Steveys Forest Rd	08:22	13:40	...	18:37
E	Belimbla Park Binalong Rd & Kundabung St	08:28	13:46	...	18:43
D	The Oaks John St & Mary St	08:34	13:52	...	18:49
C	Mt Hunter Burragorang Rd & Spring Creek Rd	08:43	14:01	...	18:58
B	Ellis Lane Werombi Rd & Ellis La	08:52	14:10	18:31	19:07
A	Camden John St & Argyle St	09:02	14:20	18:40	19:17
B	<i>Connecting bus departs Camden</i>	09:05	14:41	18:41	19:25
B	<i>Connecting bus arrives Campbelltown</i>	09:47	15:17	19:17	19:47
T	<i>Campbelltown train departs via East Hills line</i>	09:54	15:24	19:24	19:54
T	<i>Campbelltown train departs via Liverpool line</i>	10:03	15:33	19:33	20:03

Monday to Friday


Camden to The Oaks, Oakdale & Belimbla Park

Monday to Friday									
map ref	Route Number	32	40	32	40	32	40	40	40
T	<i>Campbelltown train arrives via Liverpool line</i>	05:15	05:15	05:46	06:15	06:45	07:44
T	<i>Campbelltown train arrives via East Hills line</i>	05:13	05:42	06:13	06:27	06:57	07:42
B	<i>Connecting bus departs Campbelltown</i>	05:22	05:48	06:19	06:43	07:07	07:51
B	<i>Connecting bus arrives Camden</i>	05:47	06:13	06:44	07:02	07:45	08:18
A	Camden John St & Argyle St	L05:24	05:34	L05:58	S06:37	L06:50	H07:11	H07:53	S08:18
B	Ellis Lane Werombi Rd & Ellis La	05:28	D	06:02	D	06:54	D	D	D
C	Mt Hunter Burragorang Rd & Spring Creek Rd	...	05:44	...	S06:47	...	H07:21	H08:03	S08:29
D	The Oaks John St & Mary St	...	Y05:51	...	SY06:54	...	HY07:28	H08:11	S08:36
G	Oakdale Burragorang Rd & Dairy Rd	...	05:54	...	S06:57	...	H07:31	08:14	S08:39
F	Oakdale Burragorang Rd & Steveys Forest Rd	...	06:00	...	S07:03	...	H07:37	08:18	S08:45
E	Belimbla Park Binalong Rd & Kundabung St	...	06:23	H07:43	08:26	S09:32
L	Nattai	S07:14	S08:55

Monday to Friday

Camden to The Oaks, Oakdale & Belimbla Park

Monday to Friday (continued...)								
map ref	Route Number	40	40	40	40	40	32	40
T	<i>Campbelltown train arrives via Liverpool line</i>	...	10:36	12:36	14:36	14:06	15:06	15:06
T	<i>Campbelltown train arrives via East Hills line</i>	...	10:47	12:47	13:12	14:12	14:46	14:46
B	<i>Connecting bus departs Campbelltown</i>	08:04	10:53	12:53	13:43	14:24	15:11	15:11
B	<i>Connecting bus arrives Camden</i>	08:31	11:28	13:28	14:18	14:59	15:58	15:58
A	Camden John St & Argyle St	08:40	11:34	13:31	A 14:40	15:08	S 15:58	L 15:58
B	Ellis Lane Werombi Rd & Ellis La	D	11:39	13:36	14:52	D	C	16:04
C	Mt Hunter Burragorang Rd & Spring Creek Rd	08:48	11:47	13:44	...	15:23	S 16:11	...
D	The Oaks John St & Mary St	08:58	11:57	13:54	...	15:38	S 16:19	...
G	Oakdale Burragorang Rd & Dairy Rd	...	12:00	13:57	...	K	K	...
F	Oakdale Burragorang Rd & Steveys Forest Rd	H 09:12	12:06	14:03	...	15:59	S 16:43	...
E	Belimbla Park Binalong Rd & Kundabung St	09:06	12:12	14:09	...	15:42
L	Nattai	S 16:28

Monday to Friday (continued...)				
map ref	Route Number	40	40	40
T	Campbelltown train arrives via Liverpool line	15:37	16:37	17:40
T	Campbelltown train arrives via East Hills line	15:12	16:57	17:59
B	Connecting bus departs Campbelltown	15:46	17:05	18:08
B	Connecting bus arrives Camden	16:24	17:29	18:41
A	Camden John St & Argyle St	16:36	17:30	18:55
B	Ellis Lane Werombi Rd & Ellis La	16:41	17:35	19:00
C	Mt Hunter Burragorang Rd & Spring Creek Rd	16:50	17:44	19:08
D	The Oaks John St & Mary St	17:00	17:54	19:16
G	Oakdale Burragorang Rd & Dairy Rd	17:03	17:57	19:19
F	Oakdale Burragorang Rd & Steveys Forest Rd	17:09	18:03	19:25
E	Belimbla Park Binalong Rd & Kundabung St	17:15	18:09	19:31
L	Nattai

Saturday					
map ref	Route Number	32	40	40	40
T	Campbelltown train arrives via Liverpool line	...	06:51	12:15	17:15
T	Campbelltown train arrives via East Hills line	...	06:55	11:55	16:55
B	Connecting bus departs Campbelltown	...	07:09	12:22	17:22
B	Connecting bus arrives Camden	...	07:32	13:01	18:01
A	Camden John St & Argyle St	L 06:32	07:50	13:08	18:05
B	Ellis Lane Werombi Rd & Ellis La	06:36	07:55	13:13	18:10
C	Mt Hunter Burragorang Rd & Spring Creek Rd	...	08:03	13:21	18:18
D	The Oaks John St & Mary St	...	Y 08:13	13:31	18:28
G	Oakdale Burragorang Rd & Dairy Rd	...	08:16	13:34	18:31
F	Oakdale Burragorang Rd & Steveys Forest Rd	...	08:22	13:40	18:37
E	Belimbla Park Binalong Rd & Kundabung St	...	08:28	13:46	18:43
L	Nattai

Monday to Friday

map ref	Route Number	38	38	38
A	Camden John St & Argyle St	S15:44
I	Spring Creek End Calf Farm Rd	S07:39	S09:05	S16:09
H	Spring Creek End Spring Creek Rd	S07:49	S09:13	S16:14
A	Camden John St & Argyle St	S08:23	S09:32	S16:41

Monday to Friday

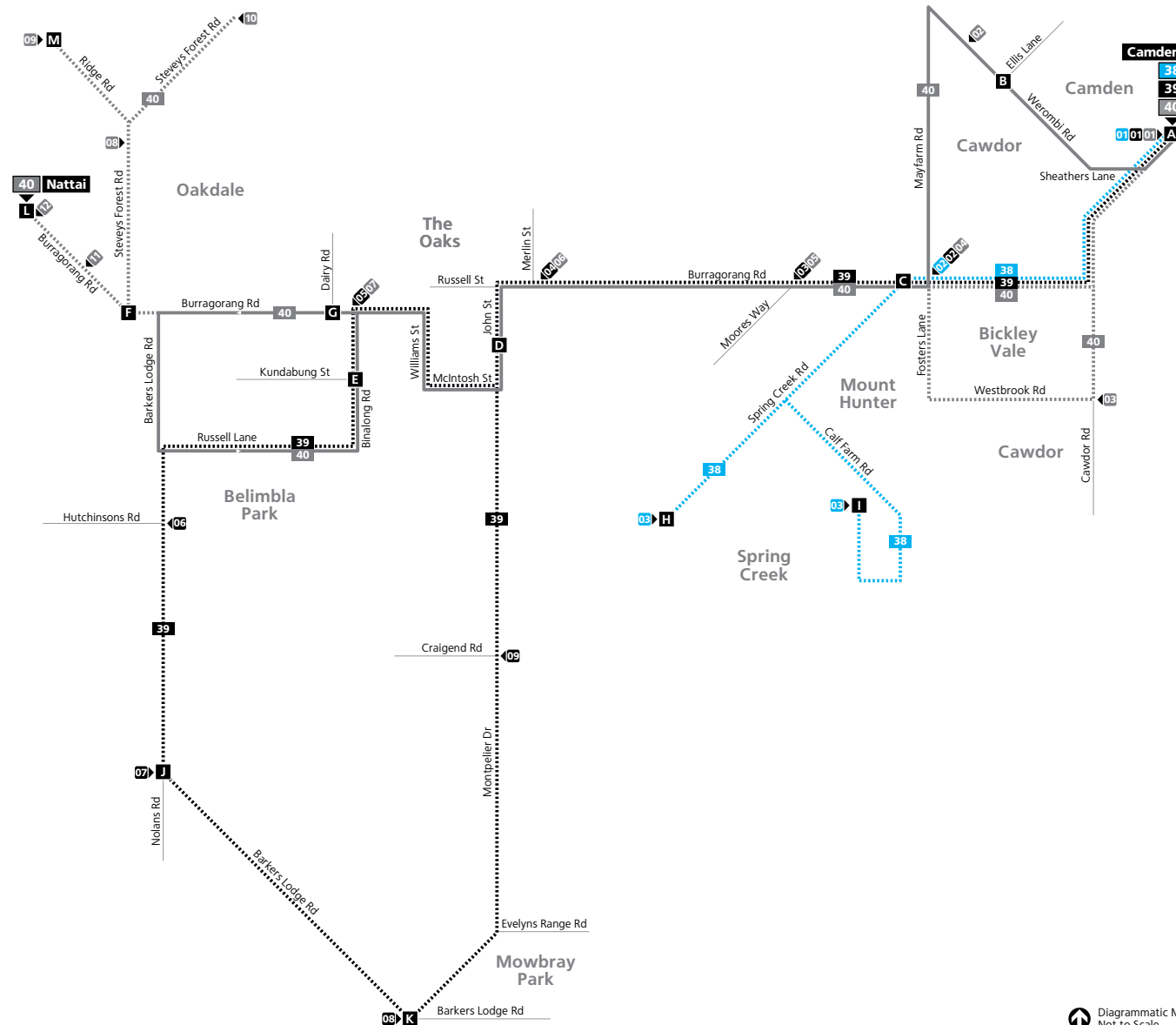
map ref	Route Number	39	39	39
A	Camden John St & Argyle St	S 15:23
D	The Oaks John St & Mary St	S 15:44
K	Mowbray Pk Barkers Lodge Rd & Montpelier Dr	S 07:27	S 09:05	S 16:08
J	Mowbray Pk Barkers Lodge Rd & Nolans Rd	S 07:34	S 09:12	S 16:03
D	The Oaks John St & Mary St	S 07:50	SX 09:38	S 16:22
A	Camden John St & Argyle St	S 08:21	SX 10:08	...

Monday to Friday

map ref	Route Number	40	40	40	40
A	Camden John St & Argyle St	05:34	15:08
D	The Oaks John St & Mary St	Y05:51	15:38
M	Oakdale Steveys Forest Rd & Ridge Rd	06:11	S 07:28	09:17	15:59
D	The Oaks John St & Mary St	06:30	S 07:50	09:38	...
A	Camden John St & Argyle St	06:59	S 08:15	10:08	...

Explanation of definitions and symbols

- A** Bus operates via Carrington Hospital.
- C** Bus operates via Cawdor Rd, Westbrook Rd & Fosters Lane to or from Burragorang Rd, omitting Werombi Rd & Mayfarm Rd.
- D** Bus operates via Cawdor Rd & Burragorang Rd to or from Camden omitting Werrombi Rd & Mayfarm Rd.
- E** Bus operates direct along Burragorang Rd between Oakdale & The Oaks.
- H** Bus operates public school holidays only.
- K** Bus operates to Oakdale via Belimbla Park omitting Burragorang Rd between Binalong Rd & Barkers Lodge Rd.
- L** Bus operates via Werombi Rd & Cawdor Rd, omitting Cobbitty.
- S** Bus operates public school days only.
- T** During public school holidays bus operates 5 minutes later than time shown.
- X** A change of bus may be required.
- Y** Bus operates direct along Burragorang Rd omitting The Oaks shops.



Legend

- Bus route
- 38 Bus route number
- A Timing point
- 03 Section point

North
Diagrammatic Map
Not to Scale

