

Description of routes in this timetable

Route 31

Camden to Cobbitty

via Cut Hill Road.

Service operates Monday to Friday.

Route 32

Camden to Warragamba

via Cobbitty, Theresa Park, Orangeville and Werombi.

Service operates Monday to Saturday.

Camden to Cobbitty, Werombi & Warragamba

Bus Timetable

31

32



Includes accessible services

Effective from 1 June 2014

Busabout - v2

Need an Opal card?
opal.com.au

What's inside

Your Bus timetable	1
Ticketing	1
Accessible services	1
How to use this timetable	1
Other general information	1
Bus contacts	1

Timetables

From Warragamba towards Camden

Monday to Friday	2
Saturday	2

From Camden towards Warragamba

Monday to Friday	3
Saturday	3
Explanation of definitions and symbols	4
Bus route map	5

Your Bus timetable

Bus services take you around Sydney and outer Sydney metropolitan areas, including Newcastle, the Lower Hunter, the Central Coast, the Blue Mountains, Lithgow and the Illawarra. If you have any questions about getting around on buses, just ask. Staff are here for you.

Opal. Your ticket to public transport.

Opal is the easy way of travelling on public transport in Sydney, the Blue Mountains, Central Coast, Hunter, Illawarra and Southern Highlands.

An Opal card is a smartcard you keep and reuse. You load value onto the card to pay for your travel on any mode of public transport, including trains, buses, ferries and light rail.

Opal benefits

- Free travel after eight paid journeys each week
- Fares capped daily and weekly
- Fares capped on Sundays
- The option of auto top up, so you're always ready to travel

Find out more at opal.com.au.

Which Opal card is right for you?

- **Adult Opal card** – For customers aged 16 or over who pay full fare.
- **Child/Youth Opal card** – A concession fare Opal card for customers aged 4–15 years (inclusive), or customers aged 16 and over who hold a NSW Senior Secondary Student Concession Card.
- **Gold Senior/Pensioner Opal card** – A concession fare Opal card with fares capped at \$2.50 a day for eligible seniors, pensioners and asylum seekers.
- **Concession Opal card** – A concession fare Opal card for eligible tertiary students, job seekers, apprentices and trainees.


How to get your Opal card

Adult and Child/Youth Opal cards are available over the counter from 2,000 Opal retailers. To find your nearest one, visit retailers.opal.com.au or look for the Opal symbol at retailers near you.

Adult, Child/Youth, Senior/Pensioner and Concession Opal cards can all be ordered via opal.com.au or **13 67 25 (13 OPAL)**.

For more information about ticketing visit transportnsw.info or call **131 500**.

Accessible services

All new buses are wheelchair-accessible with low-level floors and space for wheelchairs, prams or strollers. Look for the symbol  in this timetable. Some older buses may not have all the features you need. There will be more accessible services as older buses are replaced.

We try to make sure accessible buses run as intended. If an accessible bus is not available for a scheduled route, we apologise in advance for the inconvenience.

How to use this timetable

- Go to the route map at the back of this timetable and find the two timing points your bus stop is located between.
- Then find these two timing points on the timetable.
- Your bus is scheduled to arrive between the times shown for these points.

For example

If your bus stop is located between timing points A and B on the route map, then your bus is scheduled to arrive between the times shown for A and B in the timetable. Please arrive at your bus stop around 5 minutes before your bus is scheduled.

This timetable is expressed in 24-hour time.

12 midnight to 12 midday	12 midday to 12 midnight
00:00 to 11:59	12:00 to 23:59
12.00 am = 00:00	12.00 pm = 12:00
1.00 am = 01:00	1.00 pm = 13:00
2.00 am = 02:00	2.00 pm = 14:00
3.00 am = 03:00	3.00 pm = 15:00
4.00 am = 04:00	4.00 pm = 16:00
5.00 am = 05:00	5.00 pm = 17:00
6.00 am = 06:00	6.00 pm = 18:00
7.00 am = 07:00	7.00 pm = 19:00
8.00 am = 08:00	8.00 pm = 20:00
9.00 am = 09:00	9.00 pm = 21:00
10.00 am = 10:00	10.00 pm = 22:00
11.00 am = 11:00	11.00 pm = 23:00

Download real-time apps transportnsw.info/apps

Real-time apps let you track trains, buses, ferries and light rail in real time on the go. So don't miss your next Transport connection. Download one of the handy apps to track your service on your mobile device.

- Where your train, bus, ferry or light rail service is right now
- Estimated arrival times
- Service updates
- Closest stations, stops, wharves and routes
- Accessibility details.

Who is providing my bus services?

The bus services shown in this timetable are run by Busabout.

Is this timetable current?

We try to make sure services depart at the specified times. However, timetables may change and services may be delayed, cancelled or diverted due to circumstances beyond our control.

If you have not travelled with us for a while, you can confirm this timetable is still current by visiting transportnsw.info or calling **131 500**.

Over Christmas and the New Year, a reduced timetable may operate. If you're travelling during this time, plan your trip at transportnsw.info or call **131 500**.

Bus etiquette

Eating, drinking, smoking or playing loud music on the bus is not allowed. By law, smoking is not allowed at any bus stop, or at train stations, ferry wharves or light rail stops.

Helpful contacts

To plan your trip, get service information and make general enquiries:

Visit transportnsw.info or call **131 500**.

If you are deaf, or have a hearing or speech impairment contact us through the National Relay Service on **133 677**. For more information visit relayservice.gov.au.

Lost property offices

Visit transportnsw.info or call **131 500 NRS 133 677** to contact the operator of your service. If you still have your bus ticket, it will help identify the bus you travelled on.

Emergencies

Call Triple Zero (**000**)

Crime Stoppers

To give information that may help stop, solve or prevent criminal activity

Call **1800 333 000**

Police Assistance Line

To report thefts or other non-life threatening matters
Call **131 444**

Disclaimer: Information in this timetable is based on the latest details at the time of printing, and is subject to change without notice.

Monday to Friday													
map ref	Route Number	32	32	31	32	32	31	32	32	32	32	32	
G	Warragamba Weir Rd & Fourteenth St	05:57	06:36	...	T 07:28	12:32	16:40	17:55	18:50
F	Silverdale Marsh Rd & Warradale Rd	05:59	06:38	...	TE 07:31	12:34	16:42	17:57	18:52
E	Werombi Silverdale Rd & Werombi Rd	06:11	06:50	...	07:51	S 07:59	12:46	16:54	18:09	19:04
D	Orangeville Silverdale Rd & Bobs Range Rd	06:21	07:00	...	W 08:09	...	S 09:05	S 09:38	12:55	W	W	W	
C	Theresa Park Bobs Range Rd & Werombi Rd	06:28	07:07	...	07:56	S 08:18	...	S 09:12	S 09:44	13:02	17:00	18:15	19:10
H	Cobbitty Coates Park Rd & Colonel Pye Dr	S 07:34	S 09:11
B	Cobbitty Cut Hill Rd & Cobbitty Rd	06:39	07:18	S 07:43	H 08:01	S 08:29	S 09:20	S 09:23	S 09:55	13:13	L	L	L
A	Camden John St & Argyle St	06:54	07:33	S 07:58	08:14	S 08:45	S 09:35	S 09:37	S 10:08	13:26	17:18	18:33	19:28
B	Connecting bus departs Camden	06:59	07:35	08:15	08:17	08:48	09:47	09:47	10:27	13:27	17:23	18:34	19:49
B	Connecting bus arrives Campbelltown	07:21	08:08	08:51	09:06	09:32	10:23	10:23	11:03	14:03	17:44	19:05	20:20
T	Campbelltown train departs via East Hills line	07:30	08:17	09:02	09:26	10:02	10:32	10:32	11:26	14:26	18:02	19:17	20:32
T	Campbelltown train departs via Liverpool line	07:36	08:36	09:09	09:39	10:09	10:39	10:39	11:09	14:09	18:13	19:13	20:42

Saturday			
map ref	Route Number	32	32
G	Warragamba Weir Rd & Fourteenth St	07:08	18:01
F	Silverdale Marsh Rd & Warradale Rd	07:10	18:03
E	Werombi Silverdale Rd & Werombi Rd	07:21	18:16
D	Orangeville Silverdale Rd & Bobs Range Rd	07:32	W
C	Theresa Park Bobs Range Rd & Werombi Rd	07:39	18:22
H	Cobbitty Coates Park Rd & Colonel Pye Dr
B	Cobbitty Cut Hill Rd & Cobbitty Rd	07:49	L
A	Camden John St & Argyle St	08:00	18:40
B	Connecting bus departs Camden	08:05	18:41
B	Connecting bus arrives Campbelltown	08:47	19:17
T	Campbelltown train departs via East Hills line	08:54	19:24
T	Campbelltown train departs via Liverpool line	09:03	19:33

Monday to Friday												
map ref	Route Number	32	32	32	32	32	31	31	32	32	32	32
T	Campbelltown train arrives via Liverpool line	...	05:15	05:46	10:36	14:36	14:36	14:36	15:06	15:06	16:07	17:07
T	Campbelltown train arrives via East Hills line	...	05:13	06:13	10:47	14:12	14:12	14:12	14:46	14:46	16:12	17:12
B	Connecting bus departs Campbelltown	...	05:22	06:19	10:53	14:44	14:44	14:44	15:11	15:11	16:18	17:23
B	Connecting bus arrives Camden	...	05:47	06:44	11:28	15:35	15:35	15:35	15:58	15:58	16:59	17:56
A	Camden John St & Argyle St	05:24	05:58	06:50	11:38	S15:45	S15:50	S15:51	15:58	S16:05	17:00	17:57
B	Cobbitty Cut Hill Rd & Cobbitty Rd	L	L	L	11:47	S15:55	S16:00	S16:02	L	S16:14	17:10	18:07
H	Cobbitty Coates Park Rd & Colonel Pye Dr	S16:13	S16:14
C	Theresa Park Bobs Range Rd & Werombi Rd	05:38	06:12	07:03	11:57	S16:05	16:16	S16:24	17:20	18:17
D	Orangeville Silverdale Rd & Bobs Range Rd	W	W	W	12:03	S16:22	W	S16:40	17:27	18:24
E	Werombi Silverdale Rd & Werombi Rd	05:43	06:17	07:08	12:12	S16:12	16:23	S16:31	17:36	18:33
F	Silverdale Marsh Rd & Warradale Rd	05:52	06:26	07:17	12:25	16:36	...	17:49	18:46
G	Warragamba Weir Rd & Fourteenth St	05:56	06:30	07:20	12:28	16:39	...	17:52	18:49

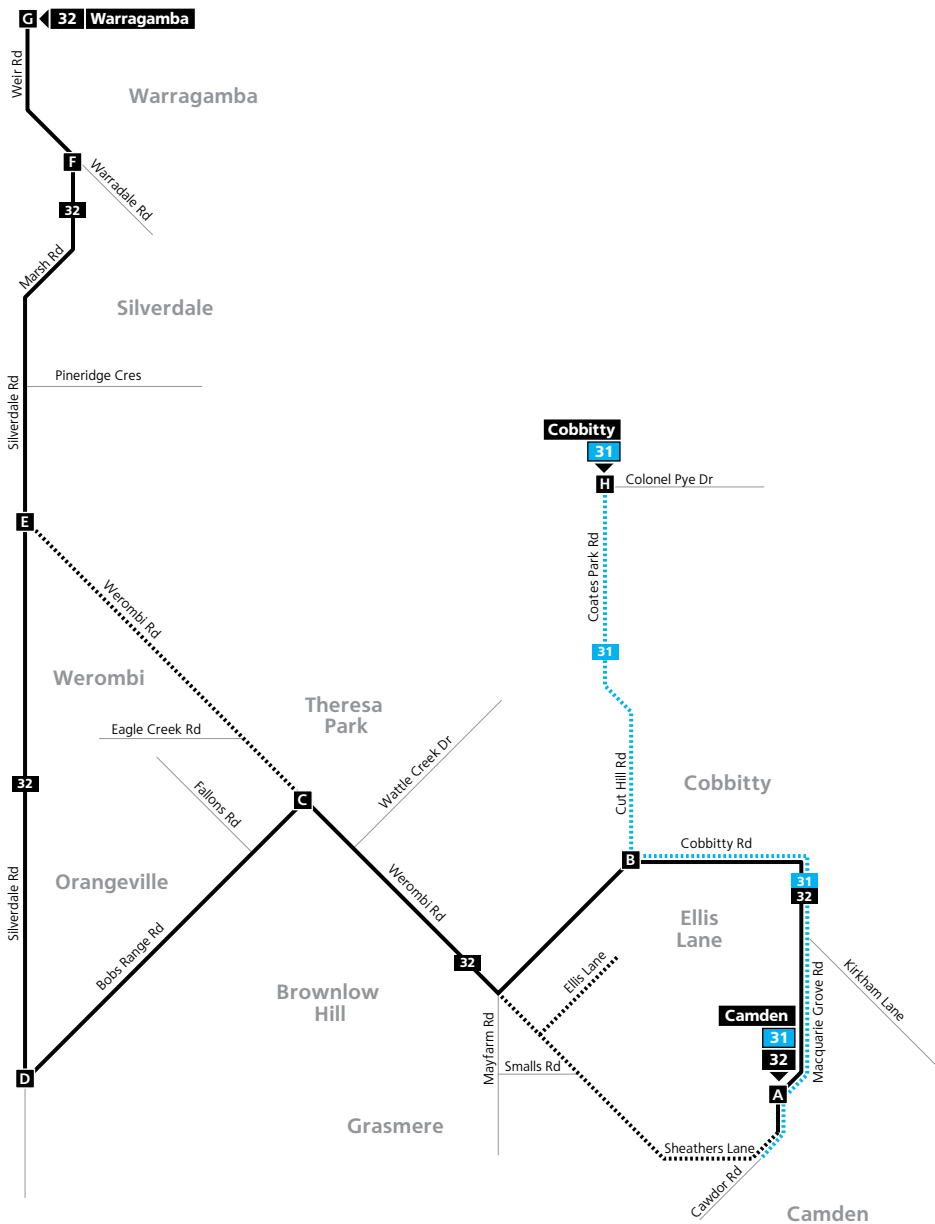
Saturday			
map ref	Route Number	32	32
T	Campbelltown train arrives via Liverpool line	...	16:15
T	Campbelltown train arrives via East Hills line	...	15:55
B	Connecting bus departs Campbelltown	...	16:22
B	Connecting bus arrives Camden	...	17:01
A	Camden John St & Argyle St	06:32	17:07
B	Cobbitty Cut Hill Rd & Cobbitty Rd	L	17:17
H	Cobbitty Coates Park Rd & Colonel Pye Dr
C	Theresa Park Bobs Range Rd & Werombi Rd	06:46	17:27
D	Orangeville Silverdale Rd & Bobs Range Rd	W	17:34
E	Werombi Silverdale Rd & Werombi Rd	06:53	17:43
F	Silverdale Marsh Rd & Warradale Rd	07:04	17:56
G	Warragamba Weir Rd & Fourteenth St	07:07	17:59

Explanation of definitions and symbols




- E** During public school days, bus diverts from Silverdale Rd via Taylors Rd & Eltons Rd.
- H** Bus operates public school holidays only.
- L** Bus operates via Werombi Rd & Cawdor Rd, omitting Cobbitty.
- S** Bus operates public school days only.
- T** During public school holidays bus operates 5 minutes later than time shown.
- W** Bus operates via Werombi Rd between Silverdale Rd & Bobs Range Rd.


Timing Points

- A** Camden John St & Argyle St
- B** Cobbitty Cut Hill Rd & Cobbitty Rd
- C** Theresa Park Bobs Range Rd & Werombi Rd
- D** Orangeville Silverdale Rd & Bobs Range Rd
- E** Werombi Silverdale Rd & Werombi Rd
- F** Silverdale Marsh Rd & Warradale Rd
- G** Warragamba Weir Rd & Fourteenth St
- H** Cobbitty Coates Park Rd & Colonel Pye Dr



Legend

-  Bus route
-  Bus route number
-  Timing point

 Diagrammatic Map
Not to Scale